

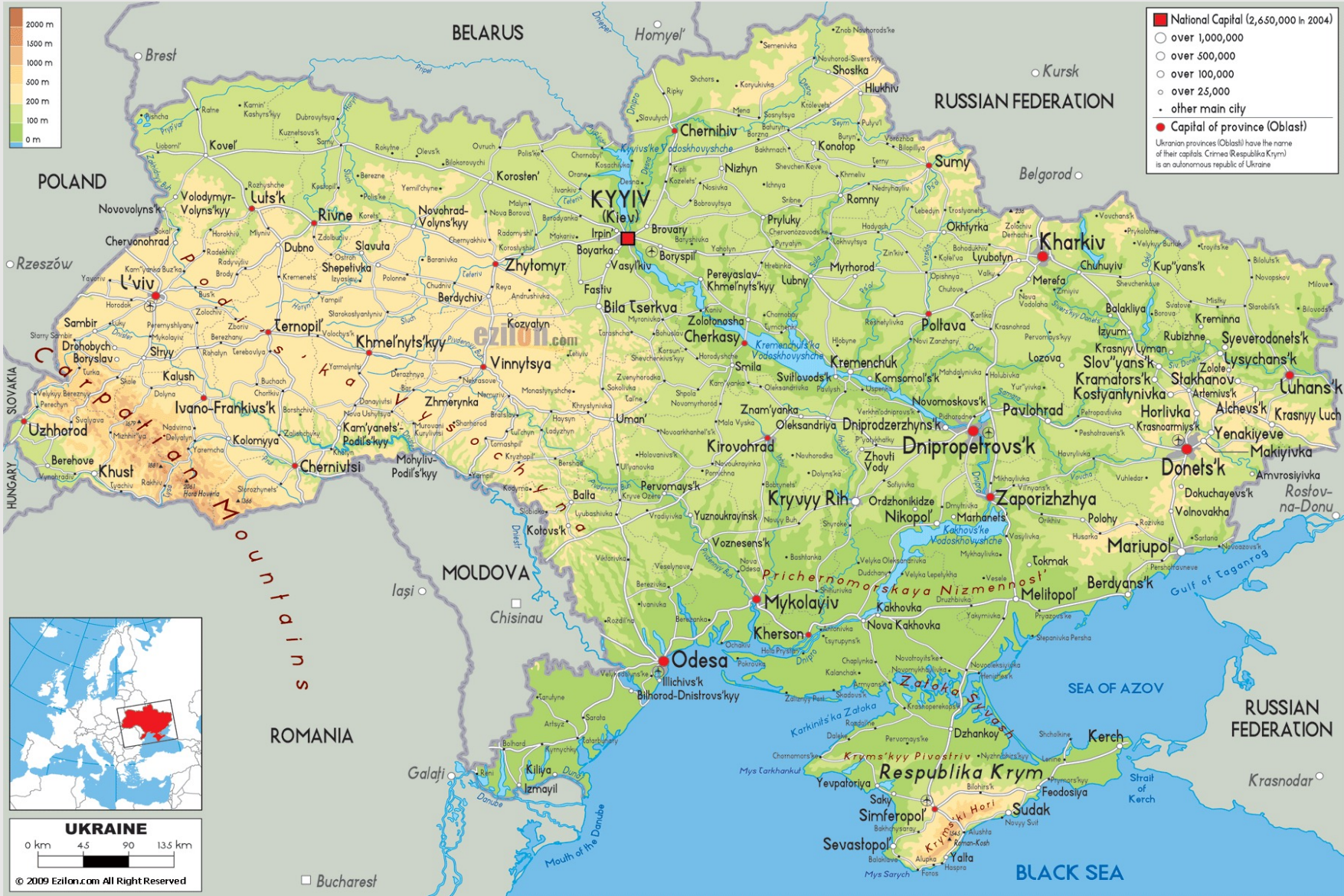
Ukraine und Russland aus historischer Sicht

Wie kam es zu diesem Krieg?

Mojmír Stránský



universität
wien



TERRITORIAL EVOLUTION OF UKRAINE




FIRST UKRAINIAN STATES AFTER WW I
1918 : West Ukrainian people's republic and Carpathian Ruthenia
1917-21 : Ukrainian republic of Kiev

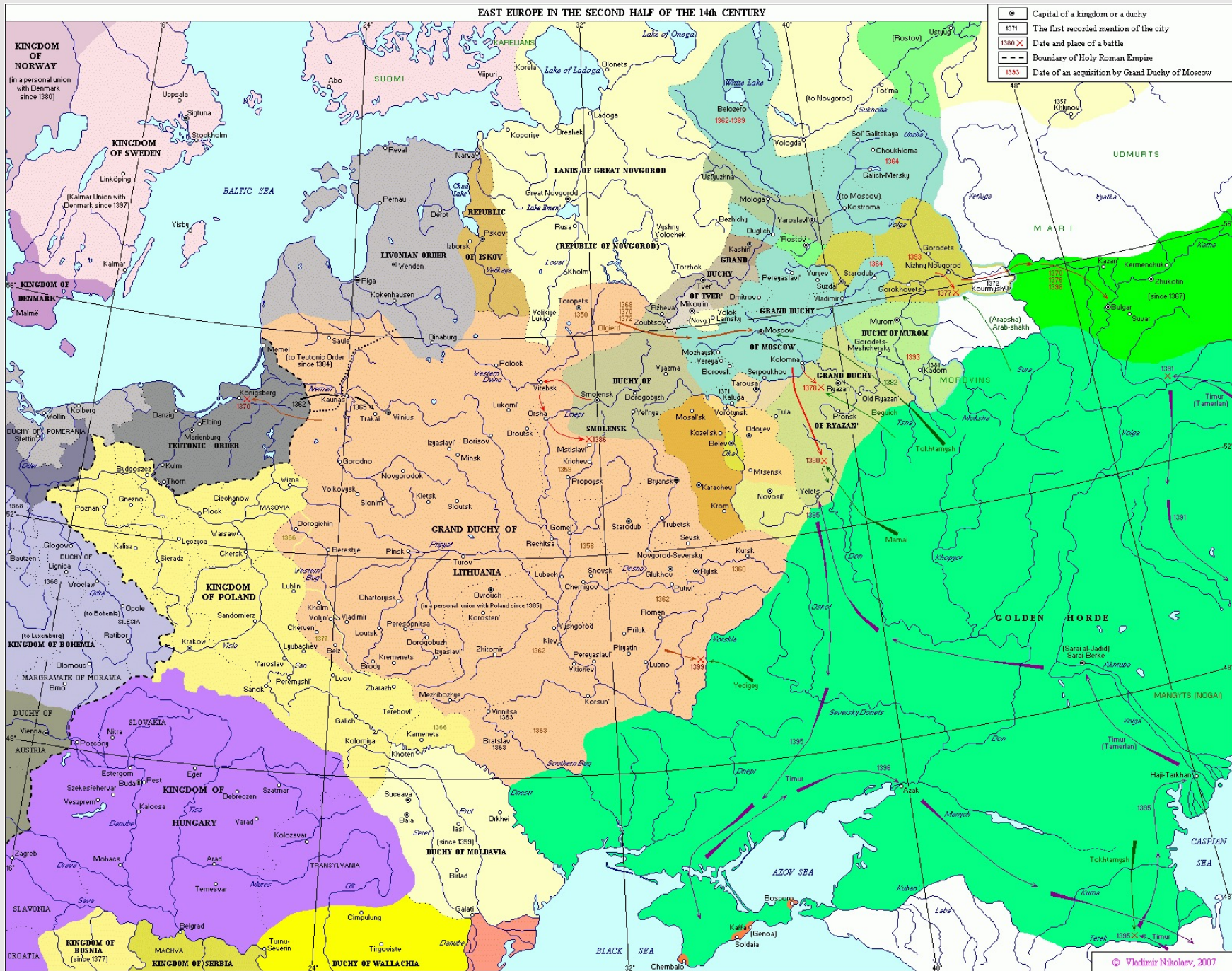
UKRAINIAN TERRITORIAL GROWTH 1922-54

- 1922 : Ukrainian soviet socialist republic
- 1939 : Polish territory given to Ukraine
- 1940 : Romanian territories given to Ukraine
- 1945 : Czechoslovak Ruthenia given to Ukraine
- 1948 : Romanian islands given to Ukraine
- 1954 : Russian Crimea given to Ukraine

UKRAINIAN LOST TERRITORY
Transnistria, given 1940 to Moldavian SSR



EAST EUROPE IN THE SECOND HALF OF THE 14th CENTURY



●	Capital of a kingdom or a duchy
⊗	The first recorded mention of the city
⊠	Date and place of a battle
- - -	Boundary of Holy Roman Empire
⊙	Date of an acquisition by Grand Duchy of Moscow



Kosaken

Bohdan Chmelnyckyj
*27.12.(6.1.)1595 –
27.7.(6.8.)1657

Ivan Mazepa
20.3.(30.3.)1639– 21.9.(2.10.)1709



TERRITORIAL EVOLUTION OF UKRAINE

FIRST UKRAINIAN STATES AFTER WW I
1918 : West Ukrainian people's republic and Carpathian Ruthenia
1917-21 : Ukrainian republic of Kiev



UKRAINIAN TERRITORIAL GROWTH 1922-54

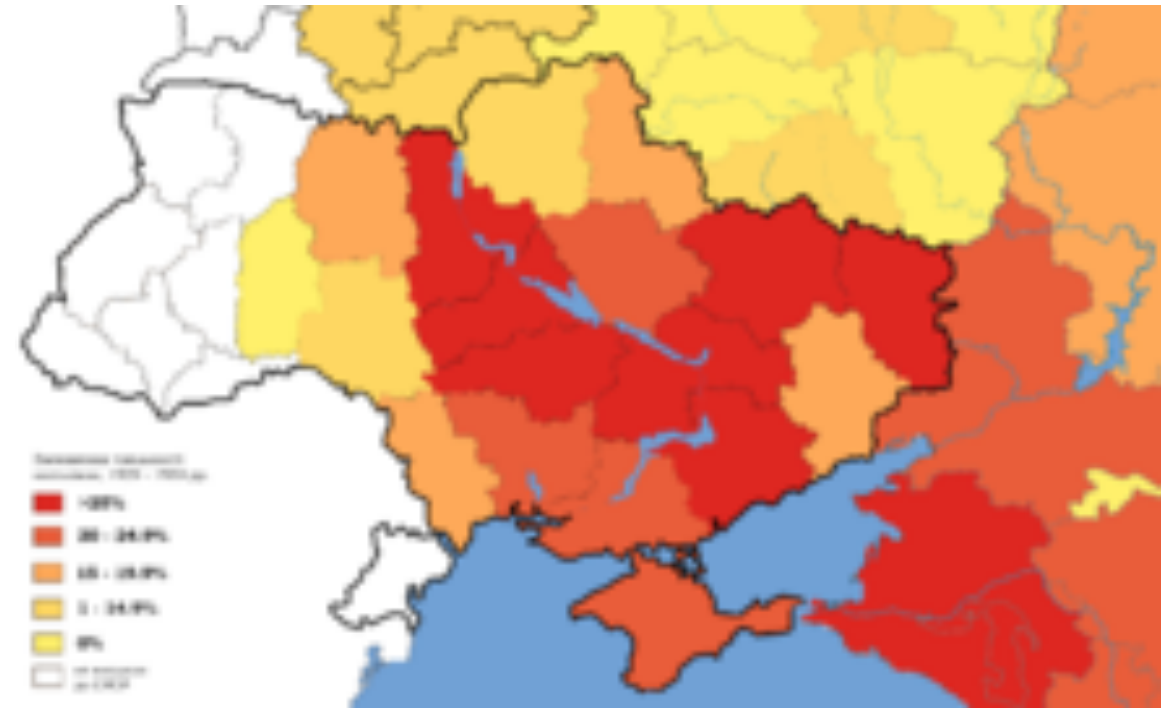
- 1922 : Ukrainian soviet socialist republic
- 1939 : Polish territory given to Ukraine
- 1940 : Romanian territories given to Ukraine
- 1945 : Czechoslovak Ruthenia given to Ukraine
- 1948 : Romanian islands given to Ukraine
- 1954 : Russian Crimea given to Ukraine

UKRAINIAN LOST TERRITORY
Transnistria, given 1940 to Moldavian SSR

Holodomor 1928 - 1932



AJS '09

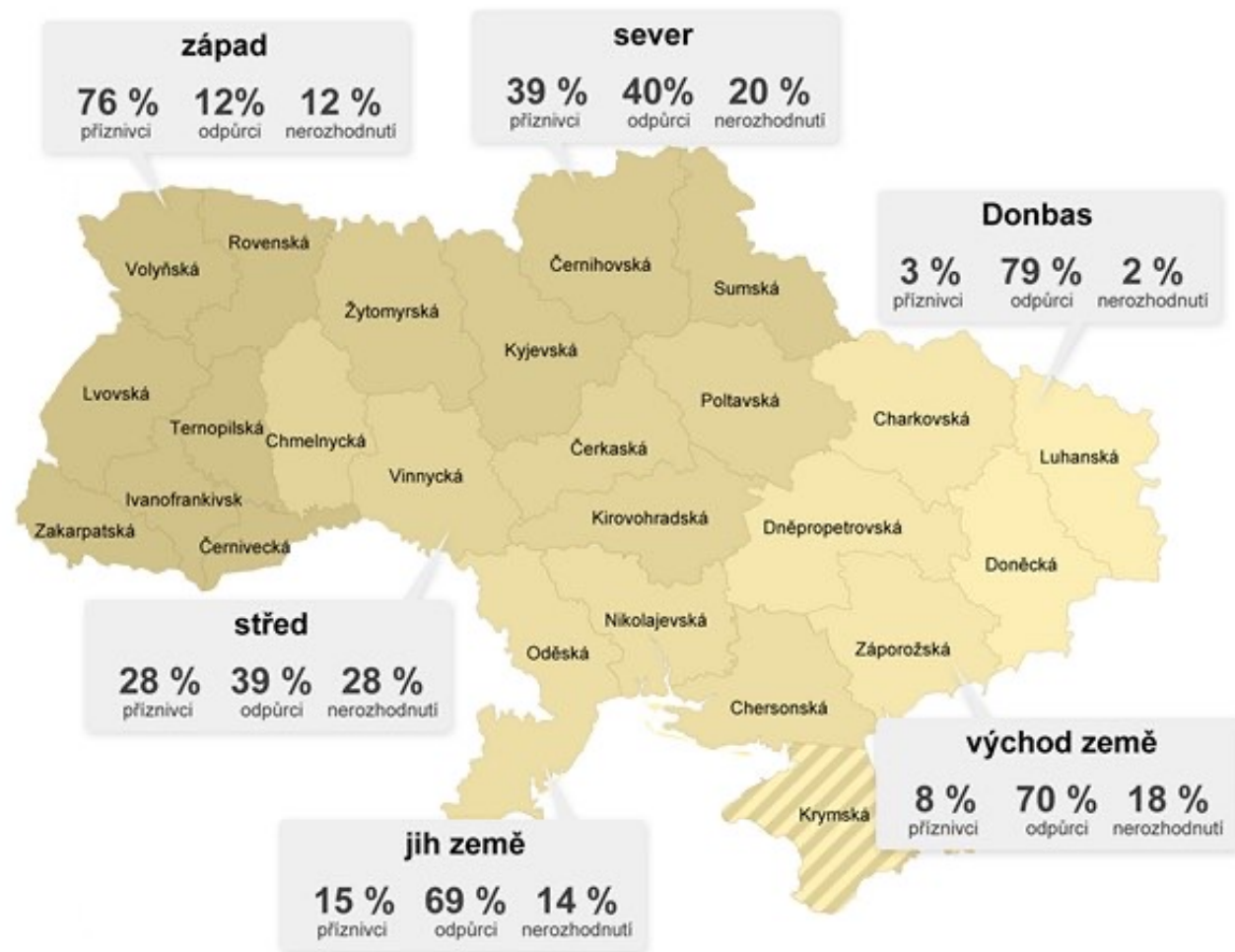




Stepan Bandera *1.1.1909 – 15.10.1959



Vztah Ukrajinců ke Stěpanu Banderovi v jednotlivých oblastech země

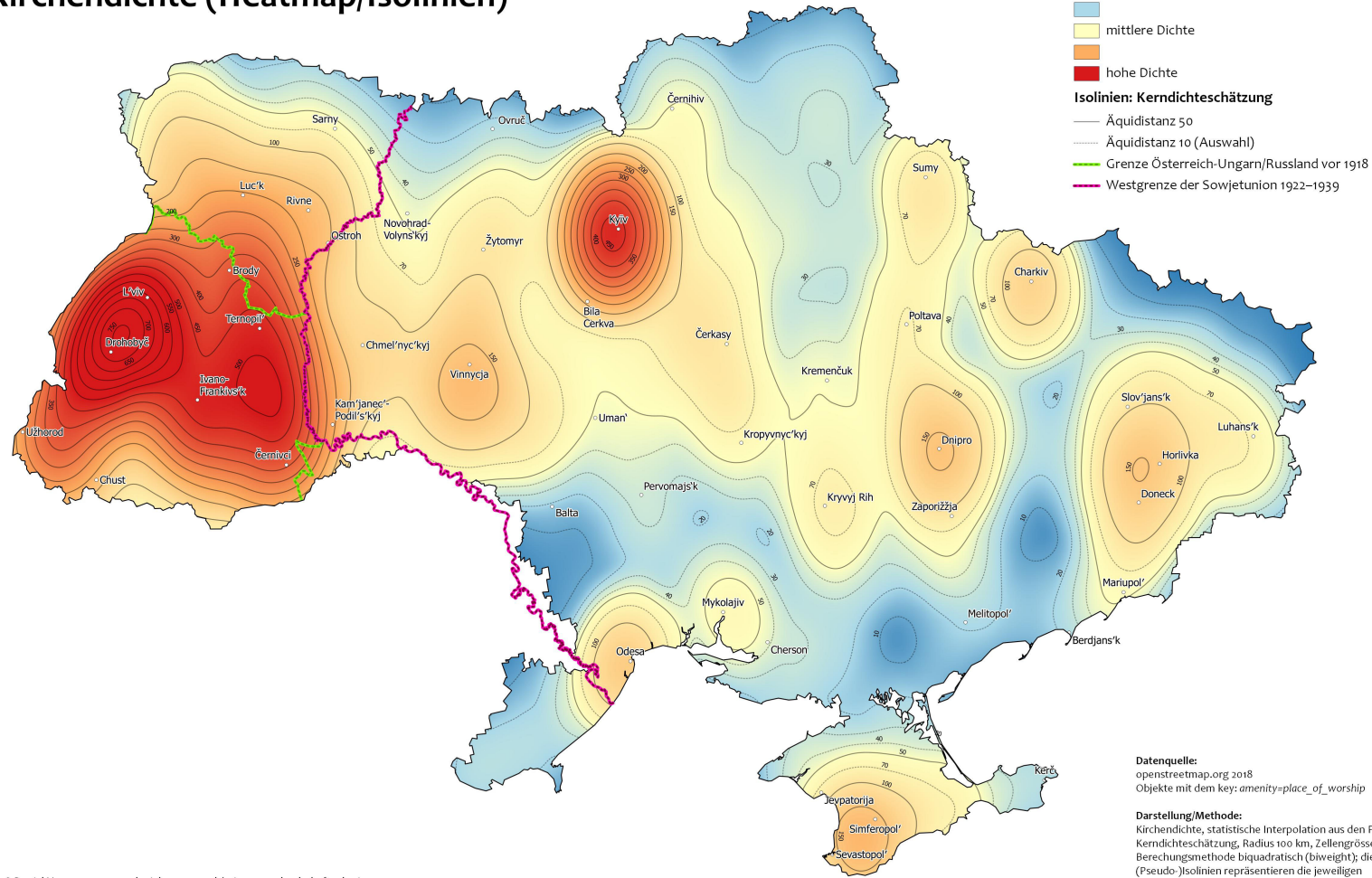


poznámka: Dopočet do 100 % tvoří lidé, kteří si nevybrali ani jednu odpověď.

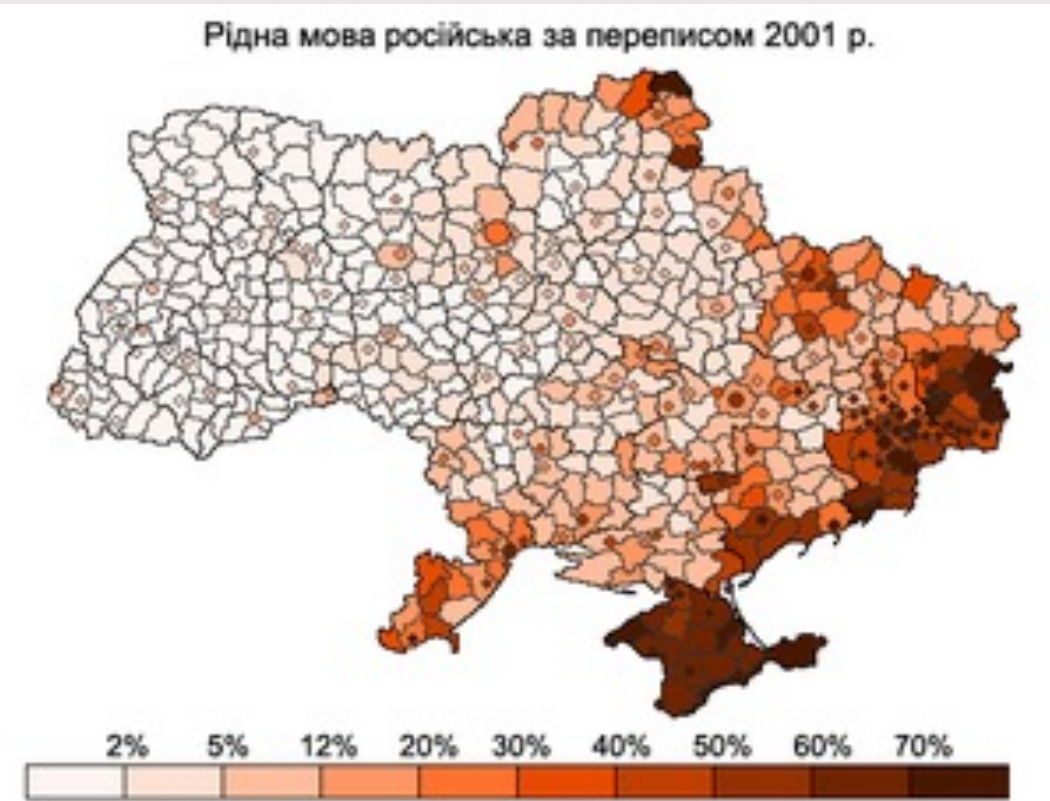
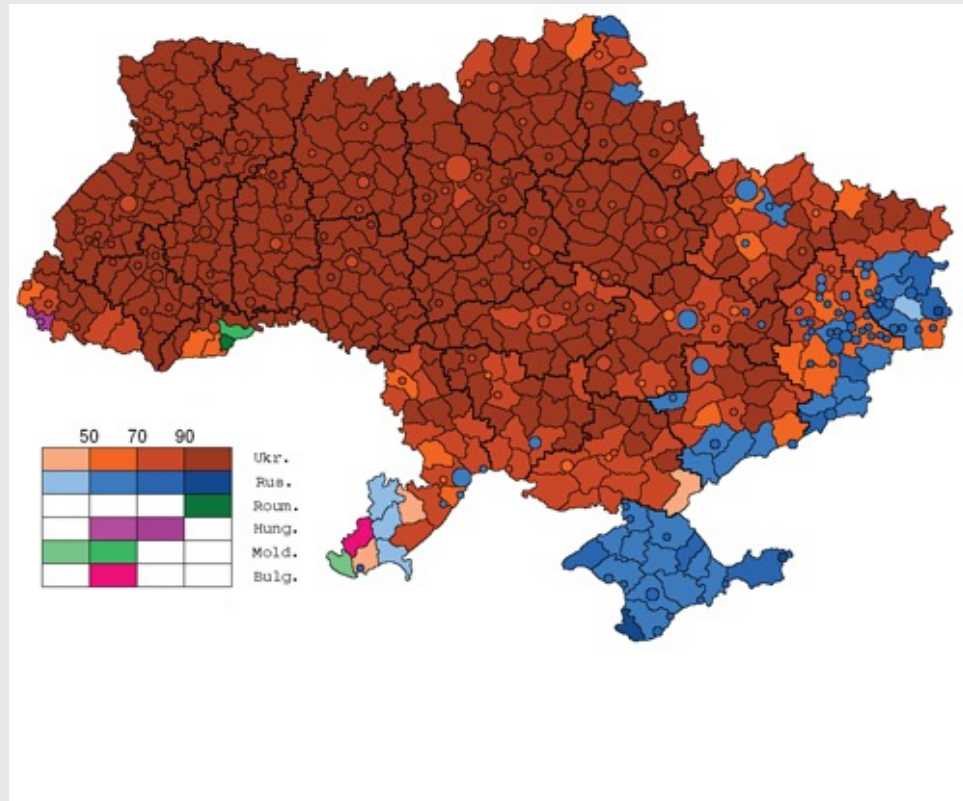
zdroj: Rating Sociological Group, výzkum na 2 000 respondentech provedený 15.-25. dubna 2014

Erinnerungslandschaft Ukraine

Kirchendichte (Heatmap/Isolinien)



Ethnien der Ukraine



Präsidenten der Ukraine

Leonid
Krawtschuk
1991 – 1994

Leonid Kutschma
1994 – 2005

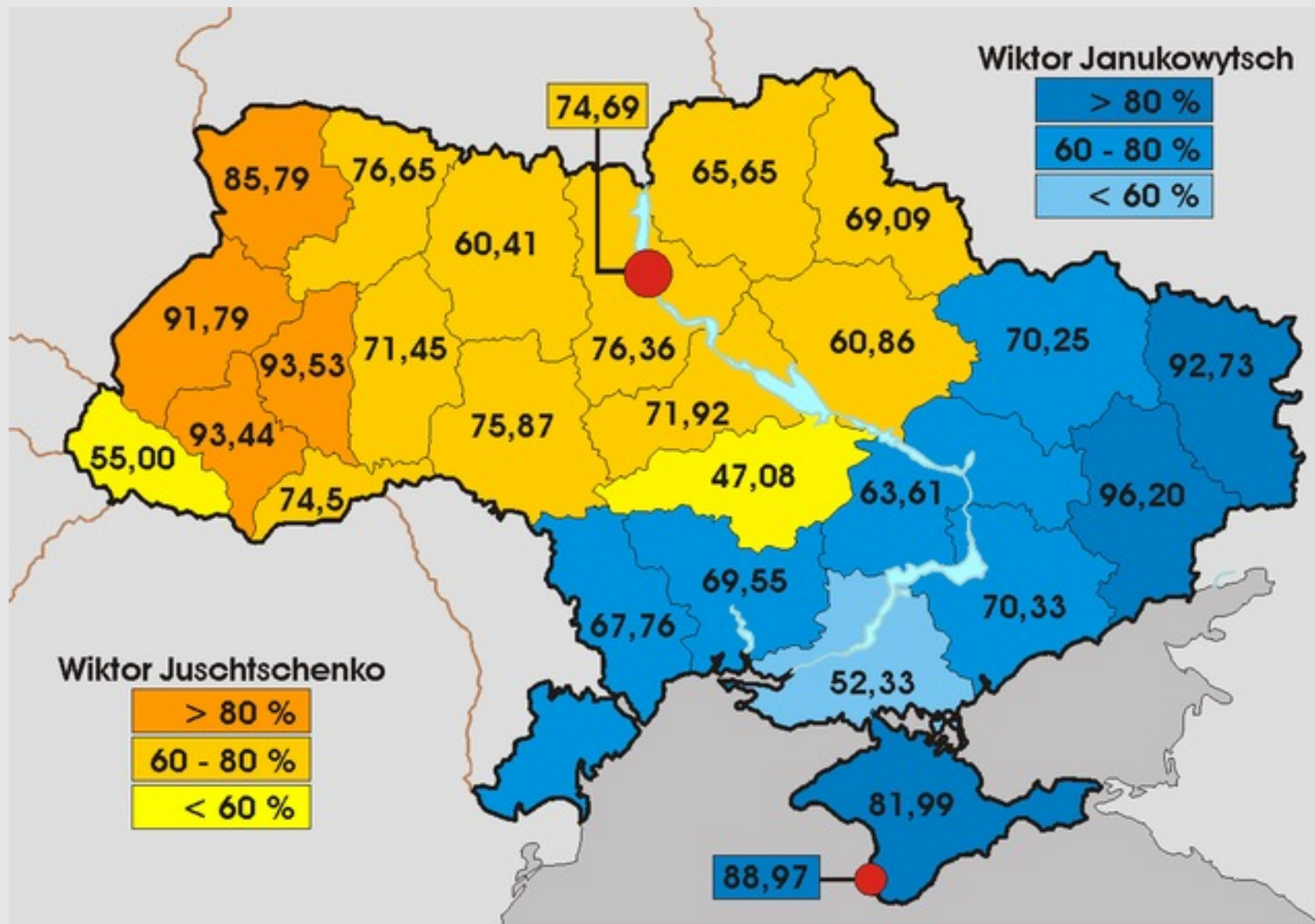
Wiktor
Juschtschenko
2005 - 2010

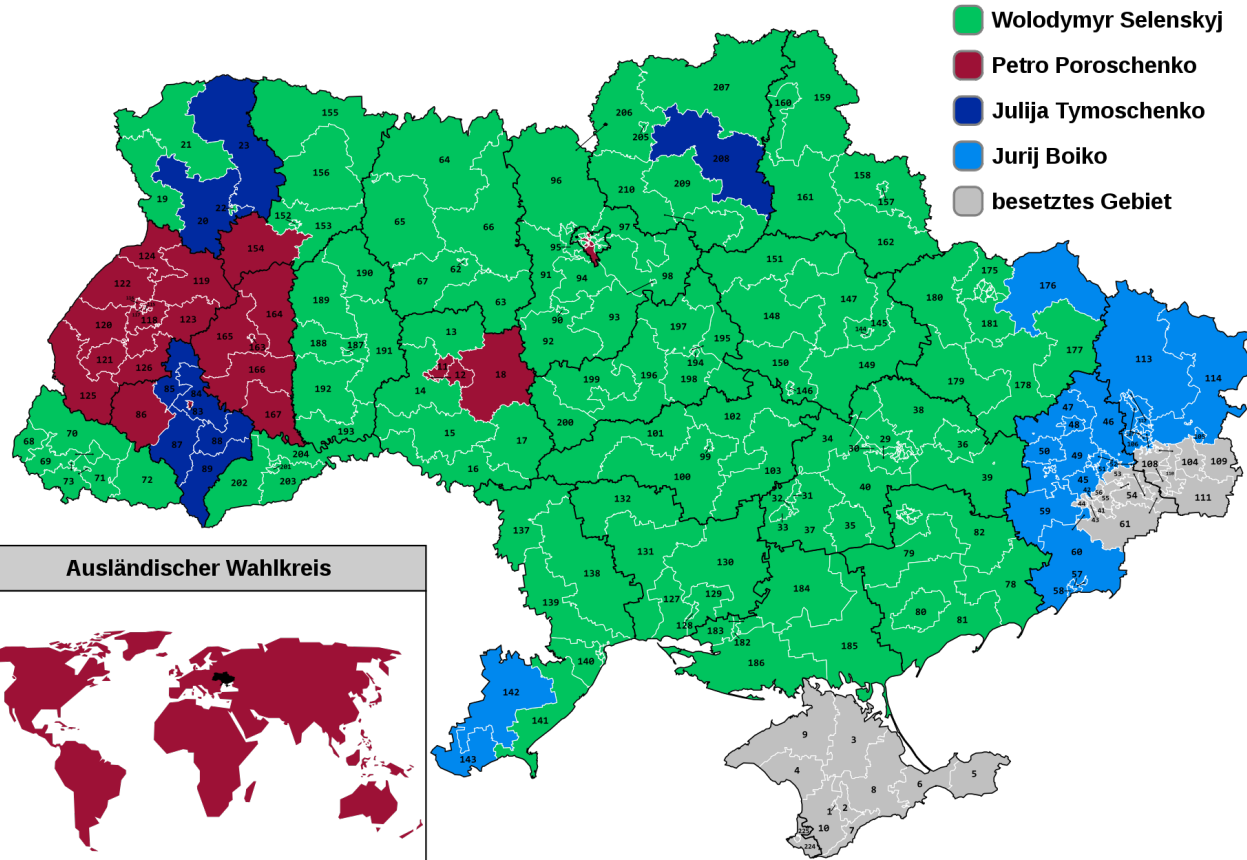
Wiktor
Janukowitsch
2010 – 2014

Oleksandr
Turtschynow 2014
kommissarisch

Petro
Poroschenko
2014 – 2019

Wolodymyr
Selenskyj 2019 -





Kiew	Charkiw	Odessa	Dnipro	Saporischschja
<p>Detailed map of the Kyiv region showing districts: 218, 220, 217, 213, 215, 214, 216, 219, 222, 212, 211.</p>	<p>Detailed map of the Kharkiv region showing districts: 168, 169, 170, 171, 172, 174, 173.</p>	<p>Detailed map of the Odessa region showing districts: 136, 137, 134, 133.</p>	<p>Detailed map of the Dnipropetrovsk region showing districts: 28, 24, 25, 27, 26.</p>	<p>Detailed map of the Zaporizhzhia region showing districts: 75, 76, 77, 74.</p>

Vielen Dank für Ihre Aufmerksamkeit!

- Mojmír Stránský, MA
Universitätsassistent
- Institut für Osteuropäische Geschichte
der Universität Wien
- Research Center for the Study of East Central
Europe and the History of Transformations **RECET**
- Spitalgasse 2, Hof 3, Eingang 3.2. Campus, A-1090 Wien
mojmir.stransky@univie.ac.at
<http://recet.at>
<http://iog.univie.ac.at>
- pRg Komensky, Schützengasse 31, 1030 Wien

Literaturempfehlungen

- Andreas Kappeler, Kleine Geschichte der
Ukraine, 1994.
- Kerstin S. Jobst, Geschichte der Ukraine, 2015.
- Andreas Kappeler, Ungleiche Brüder, 2017.
- Michael Bulgakow, Die weiße Garde,
(1925 Rossya) 2006.
- Hannes Leidinger, Georgiy Kasianov, Bogdan
Musial, Ukraine zwischen Selbstbestimmung und
Fremdherrschaft 1917-1922, 2011.
- Anna Applebaum, Red Famine, Stalins war on
Ukraine, 2018.